

Climate of Equatorial Guinea

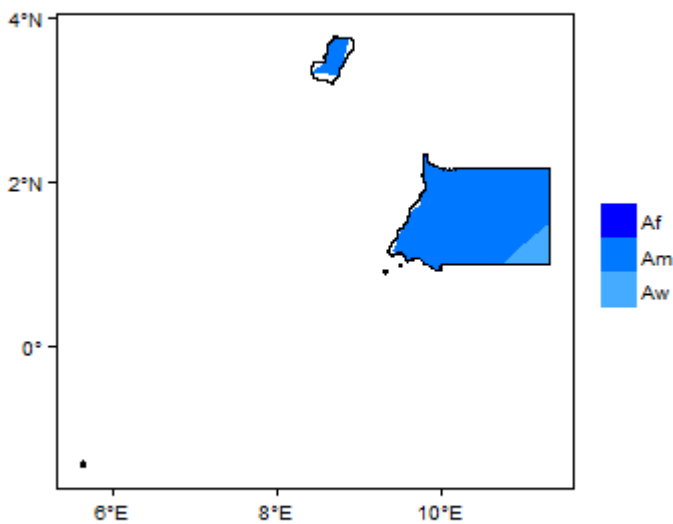
From Earthwise

[Jump to navigation](#) [Jump to search](#)

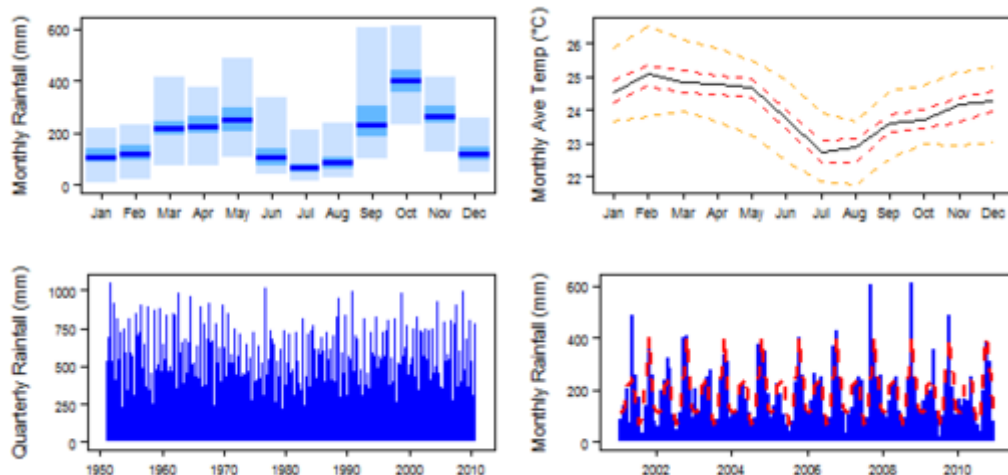
[Africa Groundwater Atlas](#) >> [Hydrogeology by country](#) >> [Hydrogeology of Equatorial Guinea](#) >> Climate of Equatorial Guinea

Climate zones

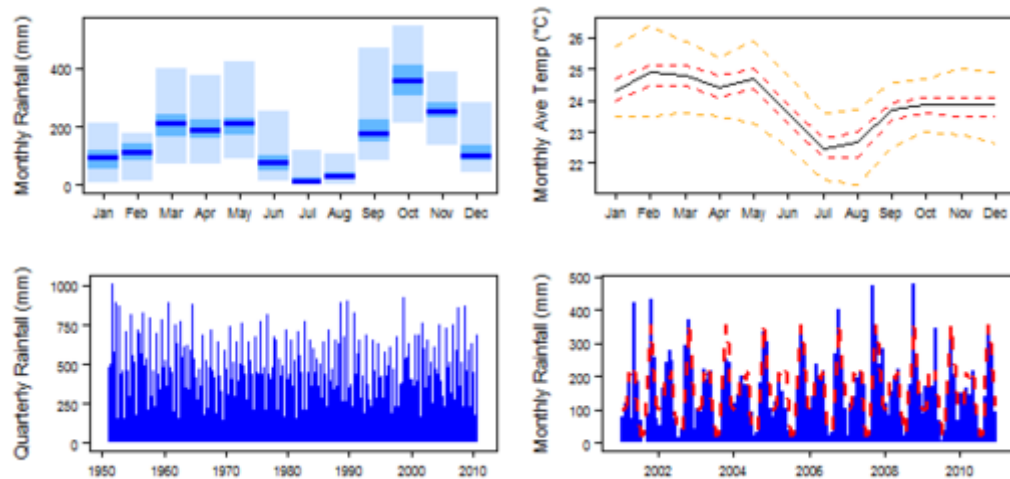
These maps and graphs were developed from the CRU TS 3.21 dataset produced by the Climatic Research Unit at the University of East Anglia, UK. For more information see the [climate resource page](#).



Climate for Am region (Tropical Monsoon)



Climate for Aw region (Tropical Savannah)



Retrieved from

http://earthwise.bgs.ac.uk/index.php?title=Climate_of_Equatorial_Guinea&oldid=32810

Categories:

- [Africa Groundwater Atlas](#)
- [Climate](#)

Navigation menu

Personal tools

- Not logged in
- [Talk](#)
- [Contributions](#)
- [Log in](#)
- [Request account](#)

Namespaces

- [Page](#)
- [Discussion](#)

Variants

Views

- [Read](#)
- [Edit](#)
- [View history](#)
- [PDF Export](#)

More

Search

Navigation

- [Main page](#)
- [Recent changes](#)
- [Random page](#)
- [Help about MediaWiki](#)

Tools

- [What links here](#)
- [Related changes](#)
- [Special pages](#)
- [Permanent link](#)
- [Page information](#)
- [Cite this page](#)
- [Browse properties](#)

- This page was last modified on 31 October 2017, at 15:14.

- [Privacy policy](#)
- [About Earthwise](#)
- [Disclaimers](#)

