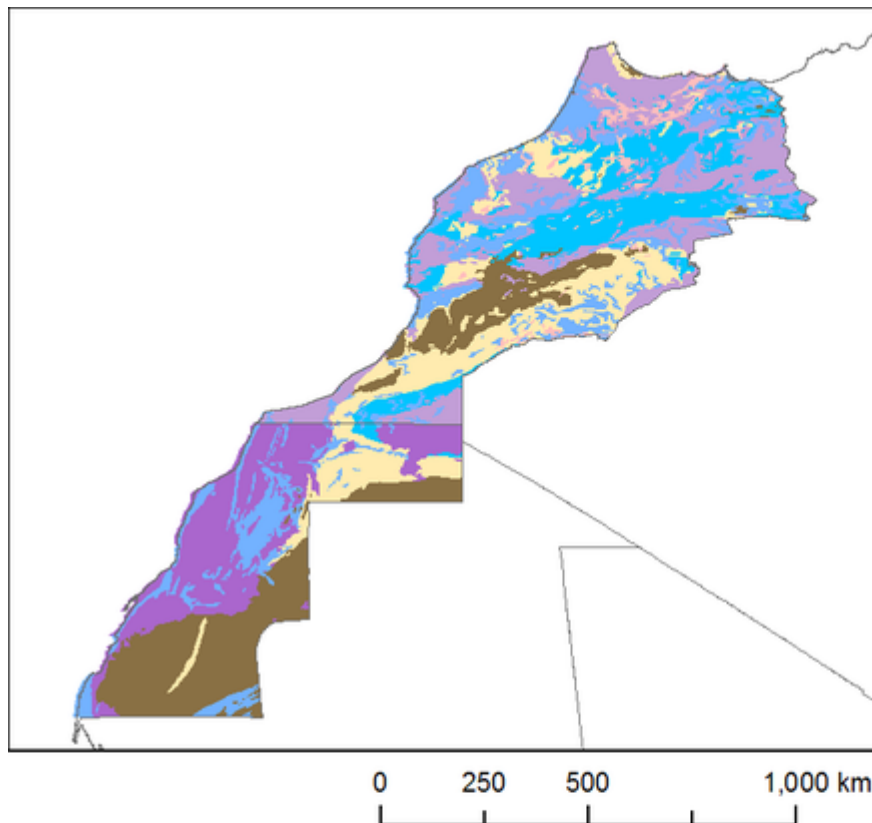


File:MoroccoWesternSahara Hydrogeology3.png







From Earthwise

[Jump to navigation](#) [Jump to search](#)

- [File](#)
- [File history](#)
- [File usage](#)
- [Metadata](#)



Morocco and Western Sahara (Moroccan Sahara) - Aquifer Type and Productivity

	Unconsolidated - Low to High
	Sedimentary Karst - High to Very High
	Sedimentary Intergranular/Fracture - Moderate to High
	Igneous - Low
	Sedimentary Fracture - Low
	Basement (Fracture) - Low

Size of this preview: [595 × 600 pixels](#). Other resolutions: [238 × 240 pixels](#) | [895 × 902 pixels](#).


[Original file](#) (895 × 902 pixels, file size: 39 KB, MIME type: image/png)

Licencing

This image is licensed under a [Creative Commons Attribution-ShareAlike 3.0 Unported License](#). For full details see the [Terms of use](#) page.

File history

Click on a date/time to view the file as it appeared at that time.

Date/Time	Thumbnail	Dimensions	User	Comment
current 17:49, 18 February 2019		895 × 902 (39 KB)	Beod (talk contribs)	

Morocco and Western Sahara (Moroccan Sahara): Aquifer Type and Productivity

Legend:

- Unconsolidated: Low to High
- Sedimentary Rock: High to Very High
- Sedimentary Unconsolidated: Moderate to High
- Granite: Low
- Sedimentary Plutonic: Low
- Basalt: Plutonic: Low

- You cannot overwrite this file.

File usage

The following file is a duplicate of this file ([more details](#)):

- [File:MoroccoWesternSahara Hydrogeology3.png](#) from Wikimedia Commons

The following page links to this file:

- [Hydrogeology of Morocco & Western Sahara \(Moroccan Sahara\)](#)

Metadata

This file contains additional information, probably added from the digital camera or scanner used to create or digitise it.

If the file has been modified from its original state, some details may not fully reflect the modified file.

Horizontal resolution 47.24 dpc

Vertical resolution 47.24 dpc

Retrieved from

http://earthwise.bgs.ac.uk/index.php?title=File:MoroccoWesternSahara_Hydrogeology3.png&oldid=42462

[Category:](#)

- [License tags](#)

Navigation menu

Personal tools

- Not logged in
- [Talk](#)
- [Contributions](#)
- [Log in](#)
- [Request account](#)

Namespaces

- [File](#)
- [Discussion](#)

Variants

Views

- [Read](#)
- [Edit](#)
- [View history](#)
- [PDF Export](#)

More

Search

Navigation

- [Main page](#)
- [Recent changes](#)
- [Random page](#)
- [Help about MediaWiki](#)

Tools

- [What links here](#)
- [Related changes](#)
- [Special pages](#)
- [Permanent link](#)
- [Page information](#)

- [Browse properties](#)

• This page was last modified on 12 September 2019, at 14:28.

- [Privacy policy](#)
- [About Earthwise](#)
- [Disclaimers](#)

