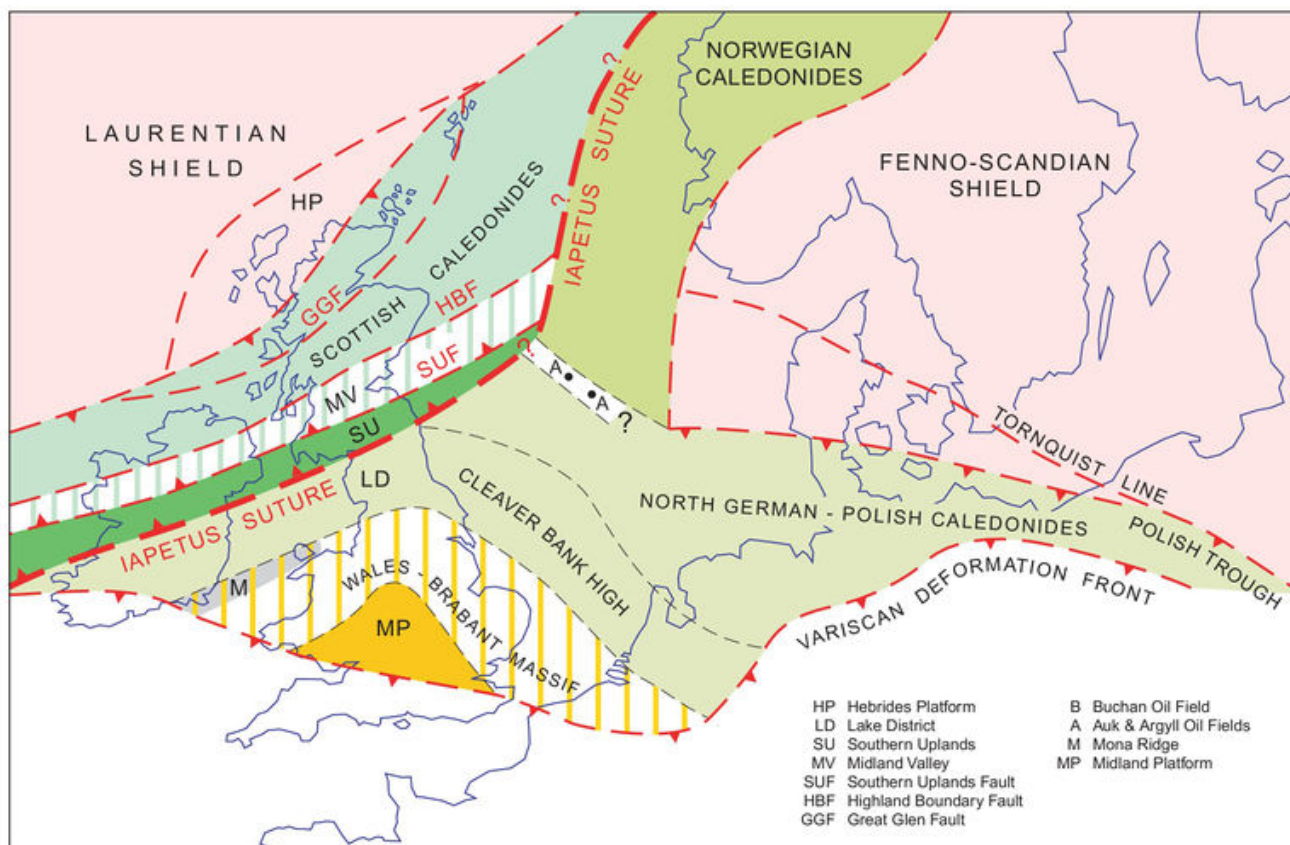


File:YGS CHR 01 REGI FIG 02.jpg

From Earthwise

[Jump to navigation](#) [Jump to search](#)

- [File](#)
- [File history](#)
- [File usage](#)
- [Metadata](#)



Size of this preview: [800 × 526 pixels](#). Other resolutions: [320 × 211 pixels](#) | [2,892 × 1,903 pixels](#).

[Original file](#) (2,892 × 1,903 pixels, file size: 989 KB, MIME type: image/jpeg)

Summary

description	<p>English: Figure 2 Following the closure of the Iapetus Ocean, several different segments probably affected the future structural pattern within the British Isles, Norway- Sweden and northeast continental Europe. These can be identified as the triangular Midlands Platform (MP), around which Caledonian structures seem to be draped</p> <ul style="list-style-type: none"> • Southwest-northeast trending, metamorphosed Scottish Caledonides, Midland Valley of Scotland, unmetamorphosed Southern Uplands, the southwest Iapetus Suture, Late Precambrian Mona Ridge, and the Welsh Caledonides. • The southeast-trending Caledonides of eastern England, Cleaver Bank High and northern Germany-Poland. Dextral megashearing along the Tornquist Line probably developed in the Late Permian. • The metamorphosed Caledonides of Norway are thrust over the Fenno-Scandian (Baltic) Shield in the opposite sense to that of the Scottish Highlands. Modified from Glennie & Underhill (1998). <p>From: Carboniferous hydrocarbon resources: the southern North Sea and surrounding onshore areas, edited by J. D. Collinson, D. J. Evans, D. W. Holliday, N. S. Jones. Published as volume 7 in the Occasional Publications series of the Yorkshire Geological Society, Copyright Yorkshire Geological Society 2005.</p>
source	Yorkshire Geological Society
author	K. W. Glennie

Licensing

{{subst:Custom license marker added by UW}}

Copyright for images in Yorkshire Geological Society publications on Earthwise is as follows:

Images may be reproduced free of charge for any non-commercial use in any format or medium provided it is reproduced accurately and not used in a misleading or derogatory context. Where any images on this site are being republished or copied to others, the source of the material must be identified and the copyright status acknowledged with the relevant attribution.

For all other uses of the images including commercial use please contact the Yorkshire Geological Society

Further copyright information for images from specific books and attribution statements: Yorkshire rocks and landscape

Images are Copyright Yorkshire Geological Society.

Attribution statement: Image from 'Yorkshire rocks and landscape: a field guide.' Yorkshire Geological Society 2006. www.yorksgeolsoc.org.uk

Northumbrian rocks and landscape

Images are Copyright Karen Atkinson and Colin Scrutton.



Attribution statement: Image from 'Northumbrian rocks and landscape: a field guide.' Yorkshire Geological Society 2004. www.yorksgeolsoc.org.uk

Carboniferous hydrocarbon resources: the southern North Sea and surrounding onshore areas
Images are Copyright Yorkshire Geological Society.

Attribution statement: Image from 'Carboniferous hydrocarbon geology.' Yorkshire Geological Society 2005. www.yorksgeolsoc.org.uk

File history

Click on a date/time to view the file as it appeared at that time.

Date/Time	Thumbnail	Dimensions	User	Comment
current 20:57, 17 August 2019		2,892 × 1,903 (989 KB)	Scotfot (talk contribs)	
13:23, 27 July 2019		2,132 × 1,420 (659 KB)	Scotfot (talk contribs)	User created page with UploadWizard

- You cannot overwrite this file.

File usage

The following page links to this file:

- [Regional tectonics in relation to Permo-Carboniferous hydrocarbon potential, Southern North Sea Basin](#)

Metadata

This file contains additional information, probably added from the digital camera or scanner used to create or digitise it.

If the file has been modified from its original state, some details may not fully reflect the modified file.

Unique ID of original document	26910C1835C3966ED96C954F6CDAC1A7
Date and time of digitising	17:38, 7 August 2019
File change date and time	21:50, 17 August 2019
Date metadata was last modified	21:50, 17 August 2019
IIM version	50,920

Retrieved from

'http://earthwise.bgs.ac.uk/index.php?title=File:YGS_CHR_01_REGI_FIG_02.jpg&oldid=42224'

Categories:

- [License tags](#)
- [Uploaded with UploadWizard](#)

Navigation menu

Personal tools

- Not logged in
- [Talk](#)
- [Contributions](#)
- [Log in](#)
- [Request account](#)

Namespaces

- [File](#)
- [Discussion](#)

Variants

Views

- [Read](#)
- [Edit](#)
- [View history](#)
- [PDF Export](#)

More

Search

Navigation

- [Main page](#)
- [Recent changes](#)
- [Random page](#)
- [Help about MediaWiki](#)

Tools

- [What links here](#)
- [Related changes](#)
- [Special pages](#)
- [Permanent link](#)
- [Page information](#)

- [Browse properties](#)

• This page was last modified on 17 August 2019, at 20:57.

- [Privacy policy](#)
- [About Earthwise](#)
- [Disclaimers](#)

