

File:YGS Logo.jpg

From Earthwise

[Jump to navigation](#) [Jump to search](#)

- [File](#)
- [File history](#)
- [File usage](#)



YORKSHIRE GEOLOGICAL SOCIETY

Size of this preview: [800 × 237 pixels](#). Other resolutions: [320 × 95 pixels](#) | [1,400 × 414 pixels](#).

[Original file](#) (1,400 × 414 pixels, file size: 119 KB, MIME type: image/jpeg)

Summary

description	English: Logo of the Yorkshire Geological Society.
source	Yorkshire Geological Society
author	Yorkshire Geological Society

Licencing

{{subst:Custom license marker added by UW}}

Copyright for images in Yorkshire Geological Society publications on Earthwise is as follows:

Images may be reproduced free of charge for any non-commercial use in any format or medium provided it is reproduced accurately and not used in a misleading or derogatory context. Where any images on this site are being republished or copied to others, the source of the material must be identified and the copyright status acknowledged with the relevant attribution.

For all other uses of the images including commercial use please contact the Yorkshire Geological Society

Further copyright information for images from specific books and attribution statements:

Yorkshire rocks and landscape

Images are Copyright Yorkshire Geological Society.

Attribution statement: Image from 'Yorkshire rocks and landscape: a field guide.' Yorkshire Geological Society 2006. www.yorksgeolsoc.org.uk

Northumbrian rocks and landscape

Images are Copyright Karen Atkinson and Colin Scrutton.

Attribution statement: Image from 'Northumbrian rocks and landscape: a field guide.' Yorkshire Geological Society 2004. www.yorksgeolsoc.org.uk




Carboniferous hydrocarbon resources: the southern North Sea and surrounding onshore areas

Images are Copyright Yorkshire Geological Society.

Attribution statement: Image from 'Carboniferous hydrocarbon geology.' Yorkshire Geological Society 2005. www.yorksgeolsoc.org.uk

File history

Click on a date/time to view the file as it appeared at that time.

	Date/Time	Thumbnail	Dimensions	User	Comment
current	16:02, 23 August 2019		1,400 × 414 (119 KB)	Scotfot (talk contribs)	White background 1400px.
	15:39, 23 August 2019		3,622 × 1,070 (616 KB)	Scotfot (talk contribs)	
	09:31, 27 July 2019		950 × 950 (51 KB)	Scotfot (talk contribs)	User created page with UploadWizard

- You cannot overwrite this file.

File usage

The following 89 pages link to this file:

- [Carboniferous and Permian rocks between Tynemouth and Seaton Sluice - an excursion](#)
- [Carboniferous and Permian rocks in southern County Durham - an excursion](#)
- [Carboniferous of the Wear Valley and Derwent Gorge, County Durham - an excursion](#)
- [Carboniferous rocks around Berwick-upon-Tweed - an excursion](#)
- [Carboniferous rocks of the Howick shore section - an excursion](#)
- [Carboniferous rocks of the Roman Wall and Haltwhistle Burn - an excursion](#)
- [Cheviot — early Devonian volcanic rocks, granite and basement - an excursion](#)
- [Geological history of Northumbria](#)
- [Geology and landscape of Holy Island and Bamburgh - an excursion](#)
- [Geology and landscape of Upper Teesdale - an excursion](#)
- [Geology in Northumbrian Museums](#)
- [Geology of Eyemouth and Burnmouth - an excursion](#)
- [Geology of Siccar Point and Pease Bay - an excursion](#)
- [Geology of the North Tyne and Saughtree - an excursion](#)
- [Lower Carboniferous at Bowden Doors, Roddam Dene and the Coquet Gorge - an excursion](#)
- [Lower Carboniferous of Bewcastle and Gilsland - an excursion](#)
- [Magnesian Limestone between South Shields and Seaham - an excursion](#)
- [Northern Pennine Orefield: Weardale and Nenthead - an excursion](#)
- [Northumbrian rocks and landscape: a field guide](#)
- [The Quaternary of South Tynedale - an excursion](#)
- [Yorkshire Geological Society](#)
- [File:YGS NORTROCK FIG 00 1.jpg](#)
- [File:YGS NORTROCK FIG 00 2.jpg](#)
- [File:YGS NORTROCK FIG 00 3.jpg](#)
- [File:YGS NORTROCK FIG 01 1.jpg](#)

- [File:YGS NORTROCK FIG 01 2.jpg](#)
- [File:YGS NORTROCK FIG 01 3.jpg](#)
- [File:YGS NORTROCK FIG 01 4.jpg](#)
- [File:YGS NORTROCK FIG 02 1.jpg](#)
- [File:YGS NORTROCK FIG 02 2.jpg](#)
- [File:YGS NORTROCK FIG 02 3.jpg](#)
- [File:YGS NORTROCK FIG 02 4.jpg](#)
- [File:YGS NORTROCK FIG 03 1.jpg](#)
- [File:YGS NORTROCK FIG 03 2.jpg](#)
- [File:YGS NORTROCK FIG 03 3.jpg](#)
- [File:YGS NORTROCK FIG 03 4.jpg](#)
- [File:YGS NORTROCK FIG 04 1.jpg](#)
- [File:YGS NORTROCK FIG 04 2.jpg](#)
- [File:YGS NORTROCK FIG 04 3.jpg](#)
- [File:YGS NORTROCK FIG 05 1.jpg](#)
- [File:YGS NORTROCK FIG 05 2.jpg](#)
- [File:YGS NORTROCK FIG 05 3.jpg](#)
- [File:YGS NORTROCK FIG 06 1.jpg](#)
- [File:YGS NORTROCK FIG 06 2.jpg](#)
- [File:YGS NORTROCK FIG 06 3.jpg](#)
- [File:YGS NORTROCK FIG 06 4.jpg](#)
- [File:YGS NORTROCK FIG 06 5.jpg](#)
- [File:YGS NORTROCK FIG 07 1.jpg](#)
- [File:YGS NORTROCK FIG 07 2.jpg](#)
- [File:YGS NORTROCK FIG 07 3.jpg](#)
- [File:YGS NORTROCK FIG 07 4.jpg](#)
- [File:YGS NORTROCK FIG 08 1.jpg](#)
- [File:YGS NORTROCK FIG 08 2.jpg](#)
- [File:YGS NORTROCK FIG 08 3.jpg](#)
- [File:YGS NORTROCK FIG 08 4.jpg](#)
- [File:YGS NORTROCK FIG 09 1.jpg](#)
- [File:YGS NORTROCK FIG 09 2.jpg](#)
- [File:YGS NORTROCK FIG 09 3.jpg](#)
- [File:YGS NORTROCK FIG 09 4.jpg](#)
- [File:YGS NORTROCK FIG 09 5.jpg](#)
- [File:YGS NORTROCK FIG 0 18.jpg](#)
- [File:YGS NORTROCK FIG 10 1.jpg](#)
- [File:YGS NORTROCK FIG 10 2.jpg](#)
- [File:YGS NORTROCK FIG 10 3.jpg](#)
- [File:YGS NORTROCK FIG 10 4.jpg](#)
- [File:YGS NORTROCK FIG 11 1.jpg](#)
- [File:YGS NORTROCK FIG 11 2.jpg](#)
- [File:YGS NORTROCK FIG 11 3.jpg](#)
- [File:YGS NORTROCK FIG 12 1.jpg](#)
- [File:YGS NORTROCK FIG 12 2.jpg](#)
- [File:YGS NORTROCK FIG 12 3.jpg](#)
- [File:YGS NORTROCK FIG 13 1.jpg](#)
- [File:YGS NORTROCK FIG 13 2.jpg](#)
- [File:YGS NORTROCK FIG 13 3.jpg](#)
- [File:YGS NORTROCK FIG 13 4.jpg](#)
- [File:YGS NORTROCK FIG 13 5.jpg](#)

- [File:YGS NORTROCK FIG 14 1.jpg](#)
- [File:YGS NORTROCK FIG 14 2.jpg](#)
- [File:YGS NORTROCK FIG 15 1.jpg](#)
- [File:YGS NORTROCK FIG 15 2.jpg](#)
- [File:YGS NORTROCK FIG 16 1.jpg](#)
- [File:YGS NORTROCK FIG 16 2.jpg](#)
- [File:YGS NORTROCK FIG 16 3.jpg](#)
- [File:YGS NORTROCK FIG 16 4.jpg](#)
- [File:YGS NORTROCK FIG 17 1.jpg](#)
- [File:YGS NORTROCK FIG 17 2.jpg](#)
- [File:YGS NORTROCK FIG 17 3.jpg](#)
- [File:YGS NORTROCK FROCOV.jpg](#)
- [Template:YGSNorthumbrianRocks](#)

Retrieved from 'http://earthwise.bgs.ac.uk/index.php?title=File:YGS_Logo.jpg&oldid=42250'

Categories:

- [License tags](#)
- [Uploaded with UploadWizard](#)

Navigation menu

Personal tools

- Not logged in
- [Talk](#)
- [Contributions](#)
- [Log in](#)
- [Request account](#)

Namespaces

- [File](#)
- [Discussion](#)

Variants

Views

- [Read](#)
- [Edit](#)
- [View history](#)
- [PDF Export](#)

More

Search

Navigation

- [Main page](#)
- [Recent changes](#)
- [Random page](#)
- [Help about MediaWiki](#)

Tools

- [What links here](#)
- [Related changes](#)
- [Special pages](#)
- [Permanent link](#)
- [Page information](#)
- [Browse properties](#)

• This page was last modified on 23 August 2019, at 16:02.

- [Privacy policy](#)
- [About Earthwise](#)
- [Disclaimers](#)

