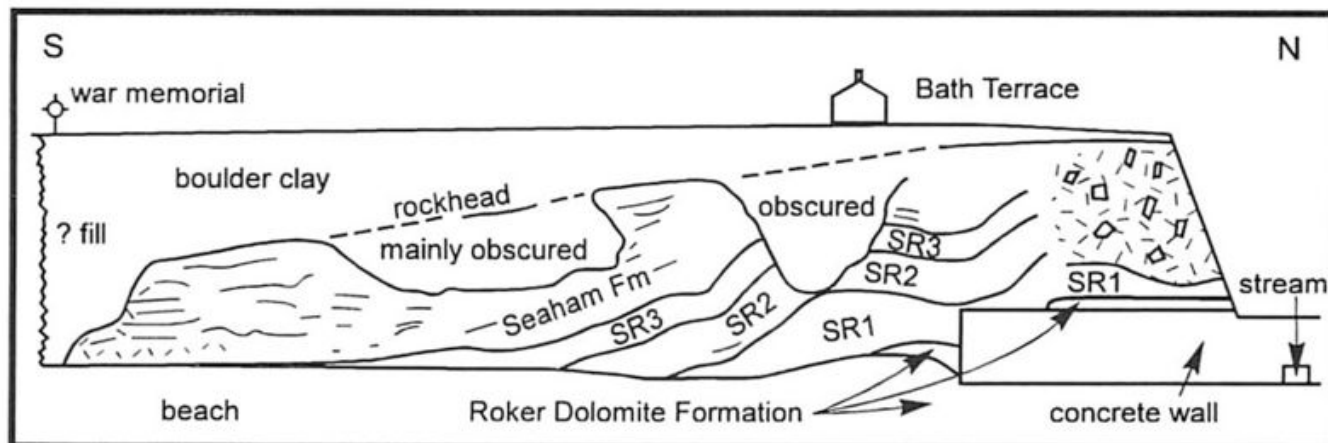


File:YGS NORTROCK FIG 13 5.jpg

From Earthwise

[Jump to navigation](#) [Jump to search](#)


- [File](#)
- [File history](#)
- [File usage](#)



Size of this preview: [800 × 277 pixels](#). Other resolutions: [320 × 111 pixels](#) | [1,186 × 411 pixels](#).

[Original file](#) (1,186 × 411 pixels, file size: 116 KB, MIME type: image/jpeg)

Summary

description	English: Figure 13.5 Strata exposed in the cliffs north of Seaham Harbour.  Scrutton, Colin, Editor Northumbrian rocks and landscape: a field guide . 2004. 2nd edition. Published by the Yorkshire Geological Society . Copyright Yorkshire Geological Society , images Copyright Karen Atkinson and Colin Scrutton.
source	Yorkshire Geological Society
author	Yorkshire Geological Society

Licencing

{{subst:Custom license marker added by UW}}

Copyright for images in Yorkshire Geological Society publications on Earthwise is as follows:

Images may be reproduced free of charge for any non-commercial use in any format or medium provided it is reproduced accurately and not used in a misleading or derogatory context. Where any images on this site are being republished or copied to others, the source of the material must be identified and the copyright status acknowledged with the relevant attribution.

For all other uses of the images including commercial use please contact the Yorkshire Geological Society

Further copyright information for images from specific books and attribution statements: Yorkshire rocks and landscape

Images are Copyright Yorkshire Geological Society.

Attribution statement: Image from 'Yorkshire rocks and landscape: a field guide.' Yorkshire Geological Society 2006. www.yorksgeolsoc.org.uk

Northumbrian rocks and landscape

Images are Copyright Karen Atkinson and Colin Scrutton.


Attribution statement: Image from 'Northumbrian rocks and landscape: a field guide.' Yorkshire Geological Society 2004. www.yorksgeolsoc.org.uk

Carboniferous hydrocarbon resources: the southern North Sea and surrounding onshore areas
Images are Copyright Yorkshire Geological Society.

Attribution statement: Image from 'Carboniferous hydrocarbon geology.' Yorkshire Geological Society 2005. www.yorksgeolsoc.org.uk

File history

Click on a date/time to view the file as it appeared at that time.

	Date/Time	Thumbnail	Dimensions	User	Comment
current	09:34, 6 August 2019		1,186 × 411 (116 KB)	Scotfot (talk contribs)	User created page with UploadWizard

- You cannot overwrite this file.

File usage

The following page links to this file:

- [Magnesian Limestone between South Shields and Seaham - an excursion](#)

Retrieved from

'http://earthwise.bgs.ac.uk/index.php?title=File:YGS_NORTROCK_FIG_13_5.jpg&oldid=41900'

Categories:

- [License tags](#)
- [Uploaded with UploadWizard](#)

Navigation menu

Personal tools

- Not logged in
- [Talk](#)
- [Contributions](#)
- [Log in](#)
- [Request account](#)

Namespaces

- [File](#)
- [Discussion](#)

Variants

Views

- [Read](#)
- [Edit](#)
- [View history](#)
- [PDF Export](#)

More

Search

Navigation

- [Main page](#)
- [Recent changes](#)
- [Random page](#)
- [Help about MediaWiki](#)

Tools

- [What links here](#)
- [Related changes](#)
- [Special pages](#)
- [Permanent link](#)
- [Page information](#)
- [Browse properties](#)

- This page was last modified on 6 August 2019, at 09:34.

- [Privacy policy](#)
- [About Earthwise](#)
- [Disclaimers](#)

