


# File:YGS NORTROCK FROCOV.jpg

From Earthwise

[Jump to navigation](#) [Jump to search](#)


- [File](#)
- [File history](#)
- [File usage](#)



Size of this preview: [381 × 599 pixels](#). Other resolutions: [153 × 240 pixels](#) | [1,491 × 2,343 pixels](#).

[Original file](#) (1,491 × 2,343 pixels, file size: 1.49 MB, MIME type: image/jpeg)

## Summary

<b>description</b>	<p><b>English:</b> Front cover. Northumberland rocks and landscape. Harthope Burn in the Cheviots by James Walker FRPS</p>  <p>Scrutton, Colin, Editor <a href="#">Northumbrian rocks and landscape: a field guide</a>. 2004. 2nd edition. Published by the <a href="#">Yorkshire Geological Society</a>. Copyright <a href="#">Yorkshire Geological Society</a>, images Copyright Karen Atkinson and Colin Scrutton.</p>
<b>source</b>	Yorkshire Geological Society
<b>author</b>	Yorkshire Geological Society

## Licencing

{{subst:Custom license marker added by UW}}

### Copyright for images in Yorkshire Geological Society publications on Earthwise is as follows:

Images may be reproduced free of charge for any non-commercial use in any format or medium provided it is reproduced accurately and not used in a misleading or derogatory context. Where any images on this site are being republished or copied to others, the source of the material must be identified and the copyright status acknowledged with the relevant attribution.

For all other uses of the images including commercial use please contact the Yorkshire Geological Society

### Further copyright information for images from specific books and attribution statements: Yorkshire rocks and landscape

Images are Copyright Yorkshire Geological Society.

Attribution statement: Image from 'Yorkshire rocks and landscape: a field guide.' Yorkshire Geological Society 2006. [www.yorksgeolsoc.org.uk](http://www.yorksgeolsoc.org.uk)

### Northumbrian rocks and landscape

Images are Copyright Karen Atkinson and Colin Scrutton.


Attribution statement: Image from 'Northumbrian rocks and landscape: a field guide.' Yorkshire Geological Society 2004. [www.yorksgeolsoc.org.uk](http://www.yorksgeolsoc.org.uk)

Carboniferous hydrocarbon resources: the southern North Sea and surrounding onshore areas  
Images are Copyright Yorkshire Geological Society.

Attribution statement: Image from 'Carboniferous hydrocarbon geology.' Yorkshire Geological Society 2005. [www.yorksgeolsoc.org.uk](http://www.yorksgeolsoc.org.uk)

## File history

Click on a date/time to view the file as it appeared at that time.

	Date/Time	Thumbnail	Dimensions	User	Comment
current	<a href="#">10:34, 6 August 2019</a>		1,491 × 2,343 (1.49 MB)	<a href="#">Scotfot (talk   contribs)</a>	User created page with UploadWizard

- You cannot overwrite this file.

## File usage

The following 3 pages link to this file:

- [Northumbrian rocks and landscape: a field guide](#)
- [Category:Northumbrian rocks and landscape: a field guide](#)
- [Category:Yorkshire Geological Society](#)

Retrieved from

[http://earthwise.bgs.ac.uk/index.php?title=File:YGS\\_NORTROCK\\_FROCOV.jpg&oldid=41912](http://earthwise.bgs.ac.uk/index.php?title=File:YGS_NORTROCK_FROCOV.jpg&oldid=41912)

Categories:

- [License tags](#)
- [Uploaded with UploadWizard](#)

## Navigation menu

### Personal tools

- Not logged in
- [Talk](#)
- [Contributions](#)
- [Log in](#)
- [Request account](#)

### Namespaces

- [File](#)
- [Discussion](#)

### Variants

### Views

- [Read](#)
- [Edit](#)
- [View history](#)
- [PDF Export](#)

### More

## Search

## Navigation

- [Main page](#)
- [Recent changes](#)
- [Random page](#)
- [Help about MediaWiki](#)

## Tools

- [What links here](#)
- [Related changes](#)
- [Special pages](#)
- [Permanent link](#)
- [Page information](#)
- [Browse properties](#)

• This page was last modified on 6 August 2019, at 10:34.

- [Privacy policy](#)
- [About Earthwise](#)
- [Disclaimers](#)

